


















































































Namn	Typ	Avstånd	Kommentar	Tid skapad	Koordinater	Höjd
 Akroken	Crossed Square	106,394 km	Akroken		63,48898°N, 14,32877°Ö	332 m
 ALGLOSA	Tourist Info	108,02 km	ALGLOSA		63,50265°N, 14,39542°Ö	316 m
 Allan stele	Crossed Square	103,23 km	Allan stele		63,46058°N, 14,31615°Ö	313 m
 Astorkåken	Crossed Square	106,505 km	Astorkåken		63,48793°N, 14,43608°Ö	0 m
 Atlanta	Crossed Square	107,241 km	Atlanta		63,49538°N, 14,40628°Ö	0 m
 Avan	Crossed Square	106,546 km	Avan		63,49028°N, 14,33643°Ö	331 m
 Badvägen	Crossed Square	102,116 km	Badvägen		63,44908°N, 14,41045°Ö	0 m
 BERSLA	Tourist Info	106,802 km	BERSLA		63,4927°N, 14,2653°Ö	360 m
 Bjorkstoln	Crossed Square	108,203 km	Bjorkstoln		63,50538°N, 14,30202°Ö	361 m
 Blabarsbacken	Crossed Square	107,48 km	Blabarsbacken		63,49888°N, 14,28993°Ö	360 m
 BORGSTROMSBUAN	Tourist Info	103,152 km	BORGSTROMSBUAN		63,45837°N, 14,41273°Ö	313 m
 Brantbacken	Crossed Square	104,061 km	Brantbacken		63,46747°N, 14,3705°Ö	0 m
 Ecke-Bergholmen	Crossed Square	105,638 km	Ecke-Bergholmen		63,48185°N, 14,35845°Ö	0 m
 Edholmsbacken	Crossed Square	103,116 km	Edholmsbacken		63,45947°N, 14,32962°Ö	316 m
 EKLUNDSFLON	Tourist Info	106,845 km	EKLUNDSFLON		63,49315°N, 14,28123°Ö	346 m
 ErikJons	Crossed Square	103,411 km	ErikJons		63,46208°N, 14,33417°Ö	0 m
 Forsbacken	Crossed Square	109,712 km	Forsbacken		63,51835°N, 14,37098°Ö	361 m
 GAMMALFORSVAGEN	Tourist Info	107,822 km	GAMMALFORSVAGEN		63,50192°N, 14,31438°Ö	343 m
 GAMMALSAGEN	Crossed Square	104,683 km	GAMMALSAGEN		63,47353°N, 14,33482°Ö	344 m
 Gammalvålln	Crossed Square	107,544 km	Gammalvålln		63,49872°N, 14,37742°Ö	0 m
 Gammelbutjänn	Crossed Square	107,055 km	Gammelbutjänn		63,4946°N, 14,35915°Ö	0 m
 Gammelbutjänn 2	Crossed Square	107,274 km	Gammelbutjänn 2		63,49643°N, 14,36867°Ö	0 m
 Golan	Crossed Square	103,388 km	Golan		63,46173°N, 14,34793°Ö	0 m
 GRABBA	Crossed Square	105,715 km	GRABBA		63,48283°N, 14,25463°Ö	346 m
 GRASGOLVRONNINGEN	Tourist Info	104,359 km	GRASGOLVRONNINGEN		63,4705°N, 14,34582°Ö	310 m
 Grevenbacken	Crossed Square	108,904 km	Grevenbacken		63,5116°N, 14,32412°Ö	361 m
 Grusgrop	Crossed Square	105,362 km	Grusgrop		63,47965°N, 14,33372°Ö	0 m














































Namn	Typ	Avstånd	Kommentar	Tid skapad	Koordinater	Höjd
 Gunnars	Crossed Square	107,54 km	Gunnars		63,49857°N, 14,38372°Ö	0 m
 GUSTAVS MASUFLON	Crossed Square	104,027 km	GUSTAVS MASUFLON		63,4678°N, 14,3045°Ö	308 m
 HALFETTJA NNBACKEN	Crossed Square	107,19 km	HALFETTJAN NBACKEN		63,49625°N, 14,2774°Ö	360 m
 Halsen	Crossed Square	104,424 km	Halsen		63,47018°N, 14,3984°Ö	0 m
 Hitom vandplan	Crossed Square	106,008 km	Hitom vandplan		63,48547°N, 14,25403°Ö	349 m
 Hjalmarhy gge	Crossed Square	103,67 km	Hjalmarhyg ge		63,46382°N, 14,37763°Ö	0 m
 Hoglundsk urvan	Crossed Square	107,358 km	Hoglundsku rvan		63,49775°N, 14,31195°Ö	361 m
 HOLMBERGS	Tourist Info	105,946 km	HOLMBERGS		63,48305°N, 14,43063°Ö	317 m
 Holmredda	Crossed Square	106,612 km	Holmredda		63,49053°N, 14,36445°Ö	0 m
 HYGGE	Crossed Square	108,139 km	HYGGE		63,50468°N, 14,32893°Ö	344 m
 Hygge ova Borgström s	Crossed Square	103,602 km	Hygge ova Borgströms		63,46223°N, 14,41957°Ö	0 m
 Häggloken	Crossed Square	103,318 km	Häggloken		63,46117°N, 14,3427°Ö	0 m
 Johanback en	Crossed Square	105,886 km	Johanbacke n		63,48325°N, 14,40282°Ö	0 m
 Jolarstel e	Crossed Square	106,309 km	Jolarstele		63,48817°N, 14,25317°Ö	360 m
 Jonkevåll n	Crossed Square	102,913 km	Jonkevålln		63,45642°N, 14,4046°Ö	0 m
 Kalla	Crossed Square	108,547 km	Kalla		63,5084°N, 14,32242°Ö	361 m
 Kalle Nirs	Crossed Square	106,093 km	Kalle Nirs		63,48545°N, 14,38783°Ö	0 m
 KALLKALLM YREN	Tourist Info	107,839 km	KALLKALLMY REN		63,50115°N, 14,38925°Ö	320 m
 KANALEN	Tourist Info	102,885 km	KANALEN		63,45668°N, 14,38103°Ö	297 m
 Kavelbrua	Crossed Square	105,588 km	Kavelbrua		63,48178°N, 14,26775°Ö	0 m
 KOJPLATSE N	Tourist Info	109,219 km	KOJPLATSEN		63,51438°N, 14,33138°Ö	355 m
 KOLDALEN	Tourist Info	108,679 km	KOLDALEN		63,50942°N, 14,34365°Ö	364 m
 Kolmyrbäc ken	Crossed Square	104,636 km	Kolmyrbäck en		63,47308°N, 14,33697°Ö	0 m
 Kolmyrbäc ken 2	Crossed Square	104,536 km	Kolmyrbäck en 2		63,47217°N, 14,33927°Ö	0 m
 Korsflobr ännudden	Crossed Square	106,206 km	Korsflobrä nnudden		63,48688°N, 14,36457°Ö	0 m
 Kringello ken	Crossed Square	108,879 km	Kringellok en		63,51085°N, 14,37077°Ö	361 m
 Kurva	Crossed Square	106,047 km	Kurva		63,4835°N, 14,44538°Ö	0 m



Namn	Typ	Avstånd	Kommentar	Tid skapad	Koordinater	Höjd
 Kvarnmyrtorne	Crossed Square	105,687 km	Kvarnmyrtorne		63,48238°N, 14,3522°Ö	0 m
 Kvarnsve	Crossed Square	103,677 km	Kvarnsve		63,46417°N, 14,36043°Ö	0 m
 Kylmyra	Crossed Square	102,785 km	Kylmyra		63,4563°N, 14,34843°Ö	0 m
 KYLMYRBACKEN	Crossed Square	103,042 km	KYLMYRBACKEN		63,45837°N, 14,36622°Ö	290 m
 Kylmyrkan ten	Crossed Square	103,072 km	Kylmyrkanten		63,45887°N, 14,34963°Ö	0 m
 kännhale	Crossed Square	106,851 km	kännhale		63,49207°N, 14,39775°Ö	0 m
 LAGA	Tourist Info	104,368 km	LAGA		63,46952°N, 14,405°Ö	319 m
 LANGMYRA	Crossed Square	104,632 km	LANGMYRA		63,47107°N, 14,43503°Ö	313 m
 Lillbäckbränna	Crossed Square	105,53 km	Lillbäckbränna		63,48105°N, 14,3448°Ö	0 m
 LILLFORSEN	Tourist Info	108,764 km	LILLFORSEN		63,50943°N, 14,39158°Ö	295 m
 LILLSTELE	Crossed Square	104,901 km	LILLSTELE		63,47342°N, 14,43757°Ö	317 m
 LOMTJARN	Crossed Square	102,522 km	LOMTJARN		63,45407°N, 14,33612°Ö	359 m
 Longloken	Crossed Square	108,678 km	2 pass		63,50918°N, 14,36162°Ö	361 m
 Mardsikna	Crossed Square	108,393 km	Mardsikna		63,50663°N, 14,36045°Ö	361 m
 MEFLON	Tourist Info	107,98 km	MEFLON		63,503°N, 14,35405°Ö	339 m
 MELLANSTOLARNA	Crossed Square	109,375 km	MELLANSTOLARNA		63,5157°N, 14,34118°Ö	377 m
 Mossola	Crossed Square	105,401 km	Mossola		63,47957°N, 14,36847°Ö	0 m
 Mossolaholmen	Crossed Square	106,856 km	Mossolaholmen		63,49287°N, 14,35533°Ö	0 m
 Mångspångsvägen	Crossed Square	103,336 km	Mångspångsvägen		63,46048°N, 14,3937°Ö	0 m
 Mårtentjärnen	Crossed Square	102,516 km	Mårtentjärnen		63,45387°N, 14,34908°Ö	0 m
 NORDINTJANNA	Tourist Info	107,492 km	NORDINTJANNA		63,49863°N, 14,35172°Ö	343 m
 Nybuan	Crossed Square	105,127 km	Nybuan		63,47642°N, 14,4027°Ö	0 m
 NYSTELE	Tourist Info	104,773 km	NYSTELE		63,4735°N, 14,39033°Ö	327 m
 OSTRALLYHOLMEN	Crossed Square	103,1 km	OSTRALLYHOLMEN		63,45947°N, 14,28835°Ö	339 m
 OSTGRENSHYGGE	Crossed Square	106,746 km	OSTGRENSHYGGE		63,49062°N, 14,41803°Ö	324 m
 Palmqvisthyggel	Crossed Square	105,118 km	Palmqvisthyggel		63,47548°N, 14,43413°Ö	0 m
 PALSATTSVAGEN	Crossed Square	109,519 km	PALSATTSVAGEN		63,51693°N, 14,34703°Ö	373 m



Namn	Typ	Avstånd	Kommentar	Tid skapad	Koordinater	Höjd
 PEJONASLI NJA	Crossed Square	102,793 km	PEJONASLIN JA		63,45615°N, 14,36457°Ö	303 m
 PEJONSHAG EN	Crossed Square	104,344 km	PEJONSHAGE N		63,4696°N, 14,39222°Ö	314 m
 PEKING	Crossed Square	102,8 km	PEKING		63,4563°N, 14,35843°Ö	305 m
 Pelleback en	Crossed Square	104,385 km	Pellebacke n		63,46907°N, 14,42737°Ö	0 m
 Persons pass	Crossed Square	108,312 km	Persons pass		63,50635°N, 14,30805°Ö	361 m
 PIPRORMYR EN	Crossed Square	109,586 km	PIPRORMYRE N		63,51723°N, 14,36975°Ö	341 m
 RALLYHOLM EN	Crossed Square	103,188 km	RALLYHOLME N		63,46025°N, 14,28598°Ö	321 m
 Rengräsmy rtjärn	Crossed Square	107,319 km	Rengräsmyr tjärn		63,49658°N, 14,38312°Ö	0 m
 ROBERTS	Crossed Square	105,254 km	ROBERTS		63,47653°N, 14,43977°Ö	299 m
 RONNINGEN	Tourist Info	106,849 km	RONNINGEN		63,49298°N, 14,33985°Ö	331 m
 Saxloken	Crossed Square	109,058 km	Saxloken		63,51237°N, 14,3767°Ö	361 m
 SJOARMYRA	Tourist Info	107,54 km	SJOARMYRA		63,49942°N, 14,28507°Ö	342 m
 Sjoarstig en	Crossed Square	107,273 km	Sjoarstige n		63,49702°N, 14,28403°Ö	360 m
 Sjomyra	Crossed Square	103,307 km	Sjomyra		63,46053°N, 14,37857°Ö	288 m
 SJOSTEDTS STELE	Crossed Square	108,07 km	SJOSTEDTS STELE		63,504°N, 14,33703°Ö	351 m
 Skafferie t	Crossed Square	107,417 km	Skafferiet		63,49832°N, 14,29632°Ö	360 m
 SKARNINGE N	Crossed Square	104,125 km	SKARNINGEN		63,46832°N, 14,35192°Ö	313 m
 SKJUTBANE VAGSKJALE T	Crossed Square	106,88 km	SKJUTBANEV AGSKJALET		63,49345°N, 14,31087°Ö	352 m
 Slattbran nflon	Crossed Square	108,614 km	Slattbrann flon		63,50905°N, 14,31352°Ö	361 m
 SMAMYRA	Tourist Info	107,135 km	SMAMYRA		63,49463°N, 14,3973°Ö	316 m
 SPADEN	Crossed Square	103,49 km	SPADEN		63,46297°N, 14,30465°Ö	333 m
 Stenbacke n	Crossed Square	108,051 km	Stenbacken		63,50272°N, 14,4048°Ö	0 m
 Stobbsve	Crossed Square	105,389 km	Stobbsve		63,47972°N, 14,35042°Ö	0 m
 Stordamme	Crossed Square	103,988 km	Stordamme		63,46707°N, 14,35367°Ö	0 m
 Storflon	Crossed Square	105,859 km	Storflon		63,48382°N, 14,36023°Ö	0 m
 Svenbacke n	Crossed Square	109,746 km	Svenbacken		63,51883°N, 14,3587°Ö	361 m
 Syllpussb rua	Crossed Square	103,69 km	Syllpussbr ua		63,46463°N, 14,33008°Ö	0 m

Namn	Typ	Avstånd	Kommentar	Tid skapad	Koordinater	Höjd
 TJADERSPEL LPLATSEN	Tourist Info	105,366 km	TJADERSPEL PLATSEN		63,47945°N, 14,35545°Ö	337 m
 Tjärnmyrbäcken	Crossed Square	104,943 km	Tjärnmyrbäcken		63,47517°N, 14,38402°Ö	0 m
 Toivos	Crossed Square	109,732 km	Toivos		63,51862°N, 14,36545°Ö	361 m
 TOIVOS	Tourist Info	109,746 km	TOIVOS		63,51883°N, 14,35887°Ö	350 m
 TRE TALLAR	Tourist Info	107,4 km	TRE TALLAR		63,4981°N, 14,31767°Ö	331 m
 TROLLSÅSEN	Crossed Square	107,012 km	TROLLSÅSEN		63,49288°N, 14,42285°Ö	0 m
 TUNGAN	Tourist Info	106,387 km	TUNGAN		63,48745°N, 14,41547°Ö	0 m
 Udden	Crossed Square	104,054 km	Udden		63,46623°N, 14,4224°Ö	0 m
 UTGARDSVAGEN	Crossed Square	103,378 km	UTGARDSVAGEN		63,46195°N, 14,30585°Ö	315 m
 Vesseltjärnen	Crossed Square	105,198 km	Vesseltjärnen		63,47755°N, 14,37917°Ö	0 m
 Viktorudden	Crossed Square	104,571 km	Viktorudden		63,47205°N, 14,37088°Ö	0 m
 Vintervägen	Crossed Square	105,719 km	Vintervägen		63,4825°N, 14,36432°Ö	0 m
 Visjön	Crossed Square	103,642 km	Visjön		63,46433°N, 14,28352°Ö	305 m
 Vändplan	Crossed Square	107,34 km	Vändplan		63,49693°N, 14,3741°Ö	0 m
 Ytterstmångspången	Crossed Square	104,225 km	Ytterstmångspången		63,46793°N, 14,41662°Ö	0 m
 Övre Viktorhygge	Crossed Square	104,78 km	Övre Viktorhygge		63,47383°N, 14,37662°Ö	0 m